



Annex 10: Maps and Indexes of project sites



Figure 1: Zefta Households Connections-Section 1

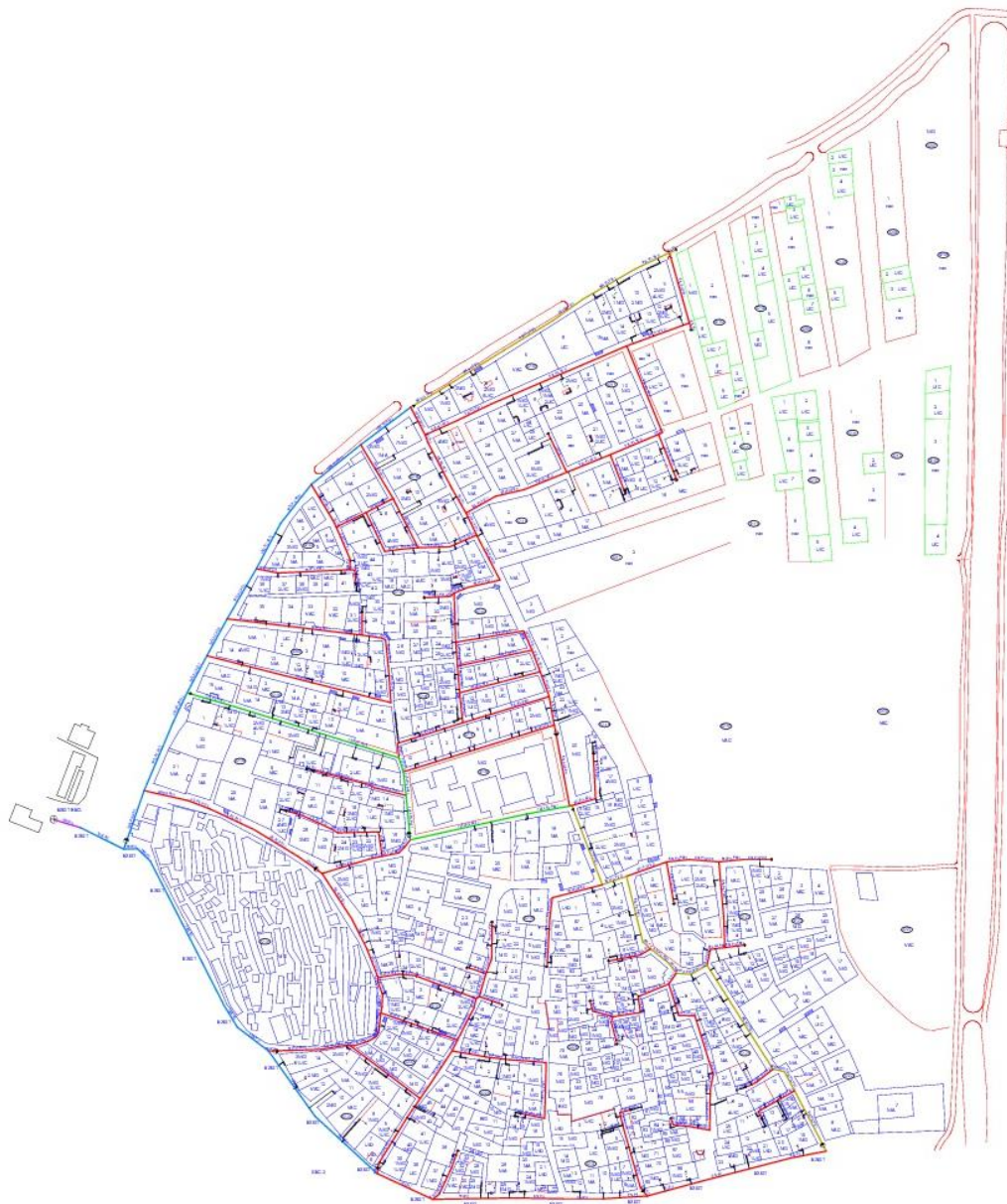


Figure 2: Zefta Households Connections-Section 2

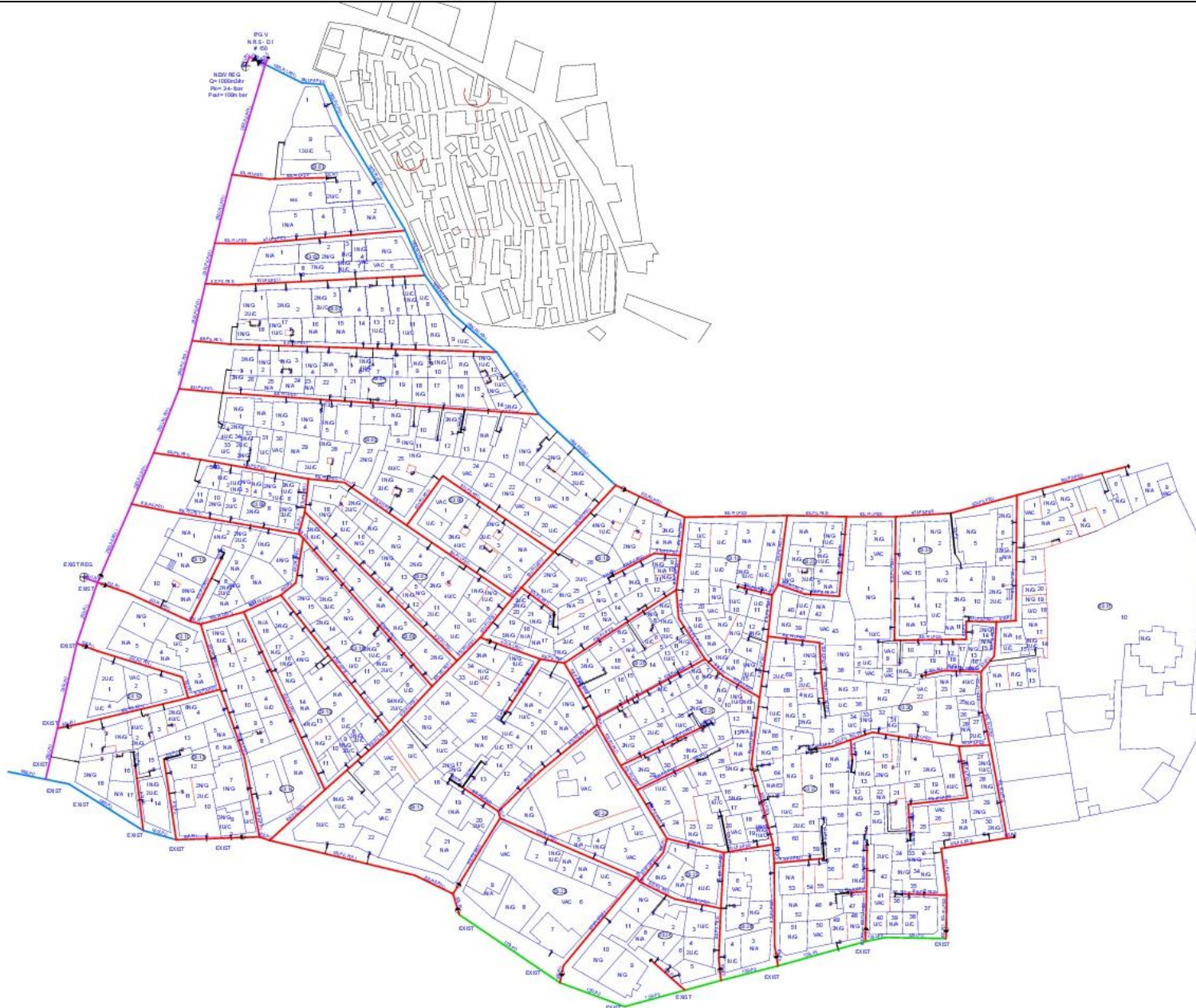


Figure 3: Zefta Households Connections-Section 3

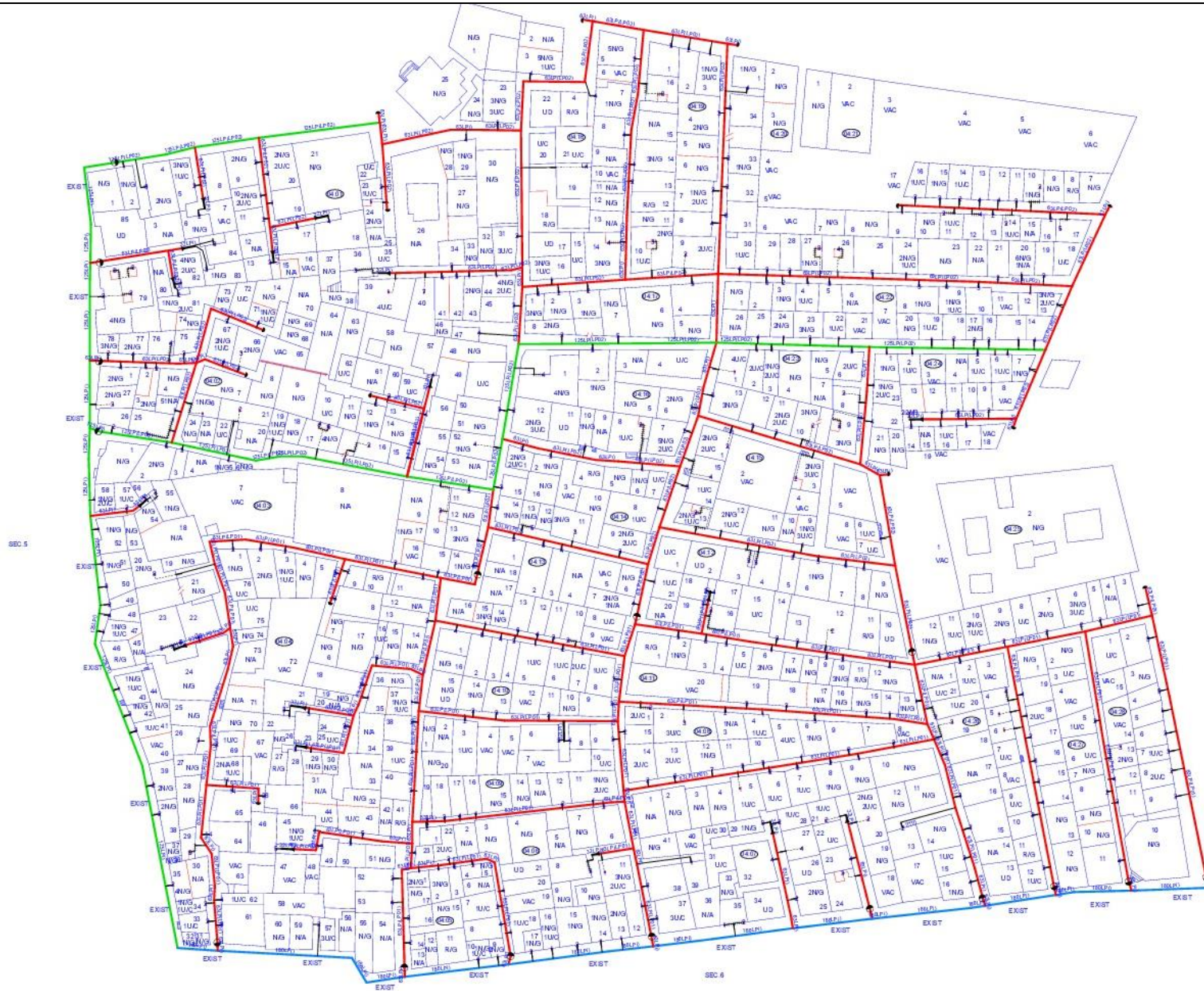


Figure 4: Zefta Households Connections-Section 4



Figure 5: Zefta Households Connections-Section 4 (Extension)

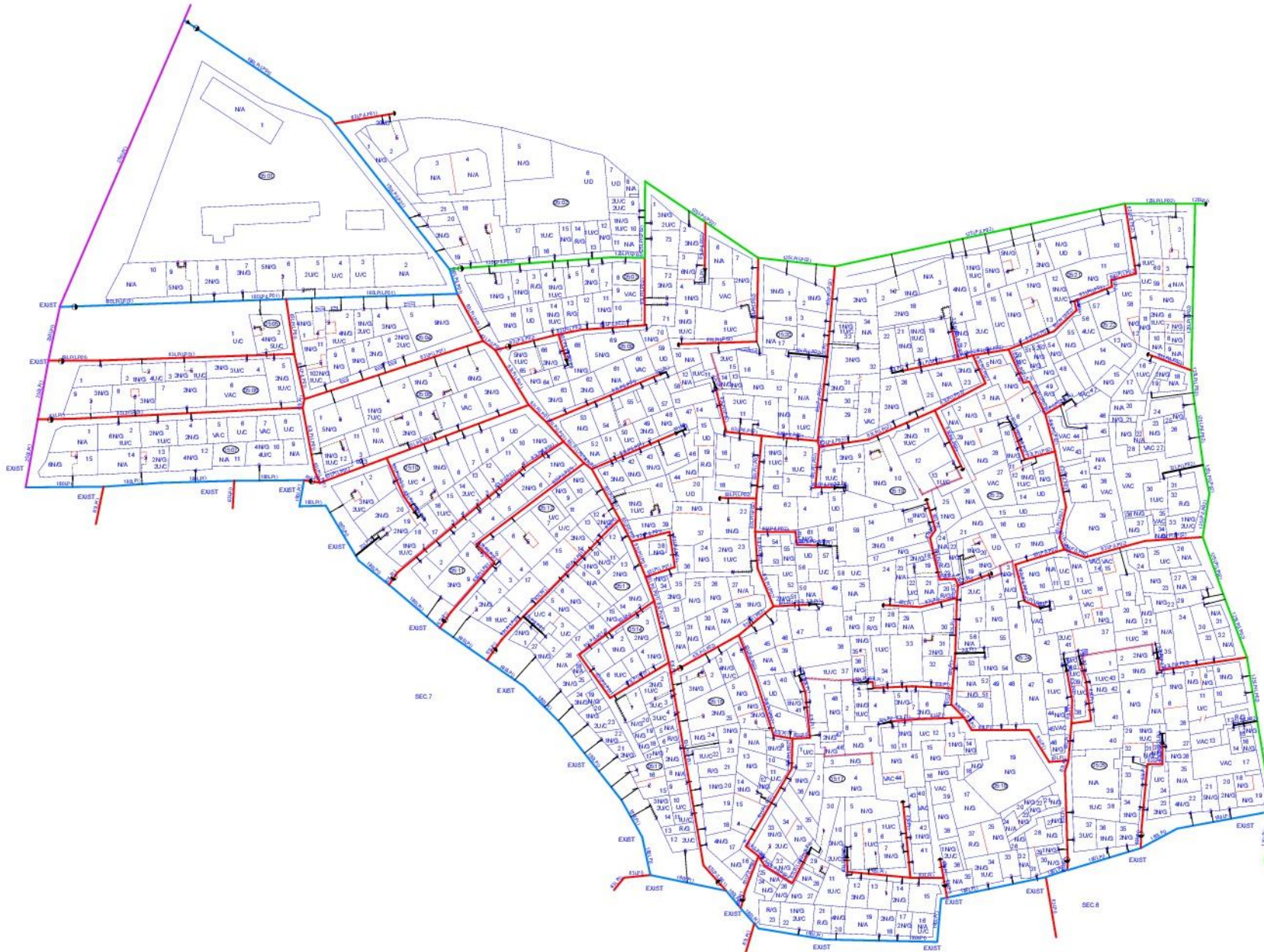


Figure 6: Zefta Households Connections-Section 5

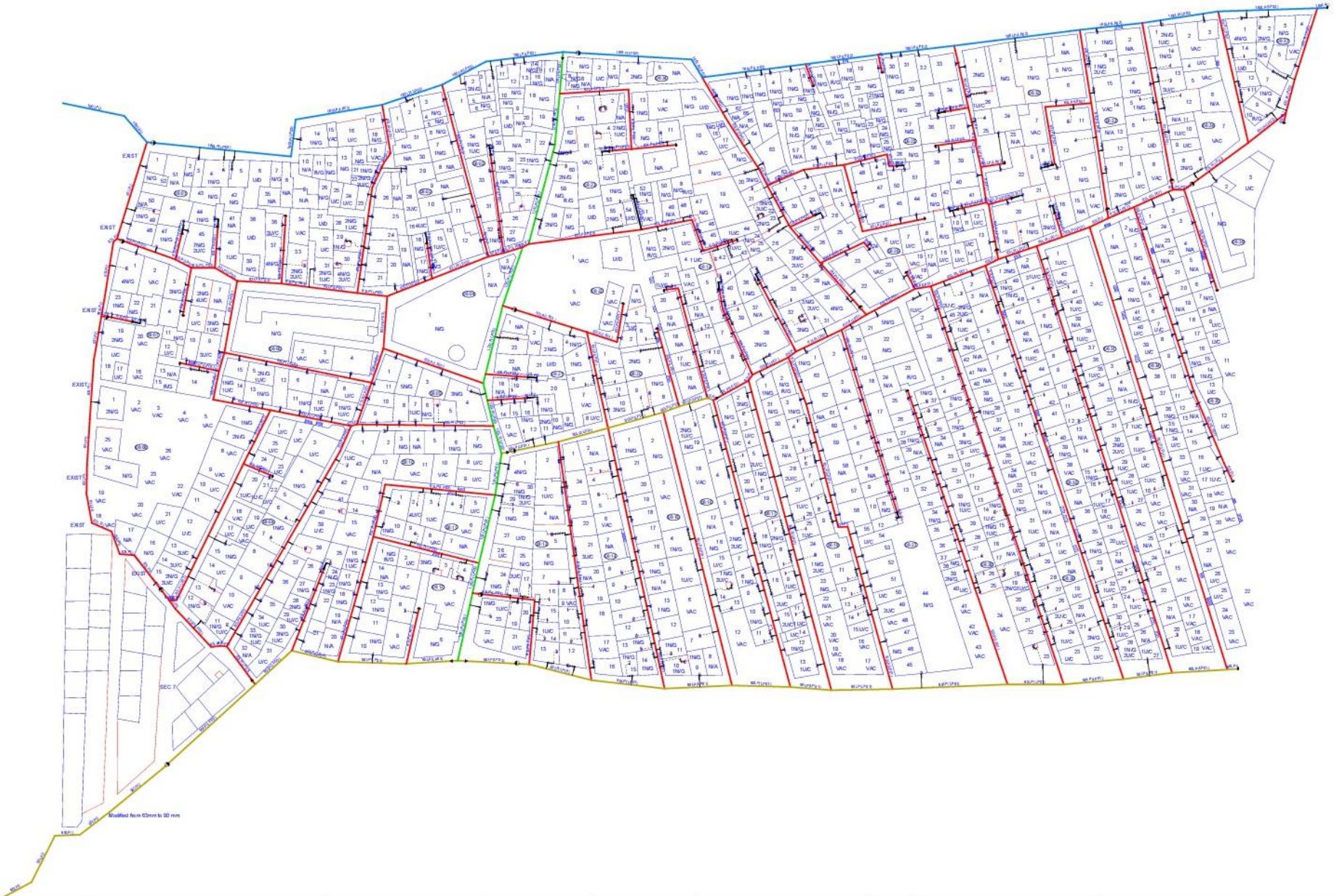


Figure 7: Zefta Households Connections-Section 6



Figure 8: Zefta Households Connections-Section 7

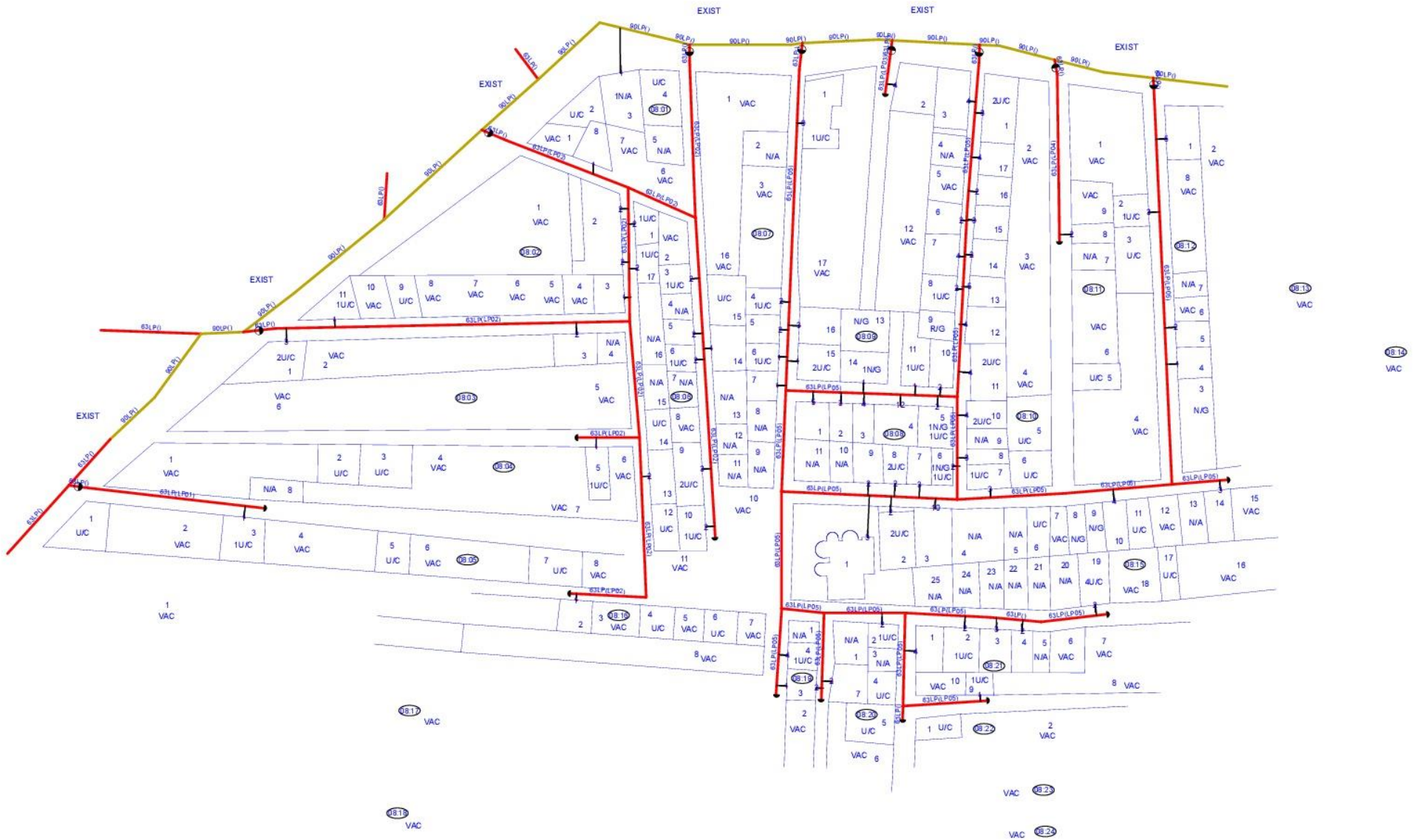
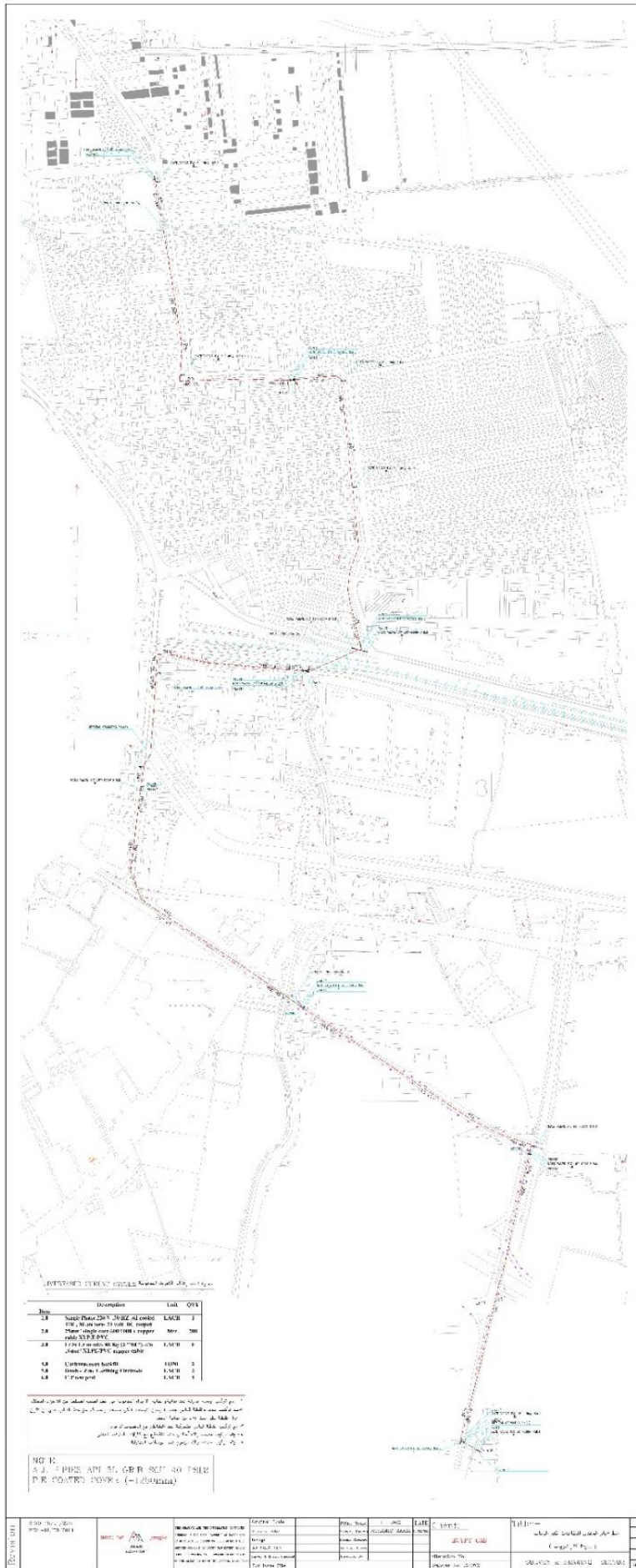


Figure 9: Zefta Households Connections-Section 8



Figure 10: Zefta Households Connections-Section 9





**Figure Error! No text of specified style in document.-11: The 7 bar pipeline feeding
Kafr El Zyate**



Figure Error! No text of specified style in document.-12: Ghofran Household Connections



Figure Error! No text of specified style in document.-13:Mahalet Zeyad Households Connections - Section 1



Figure Error! No text of specified style in document.-14:Mahalet Zeyad Households Connections - Section 2



Figure Error! No text of specified style in document.-15:Mahalet Zeyad Households Connections - Section 3



Figure Error! No text of specified style in document.-16: Mahalet Zeyad Households Connections - Section 4

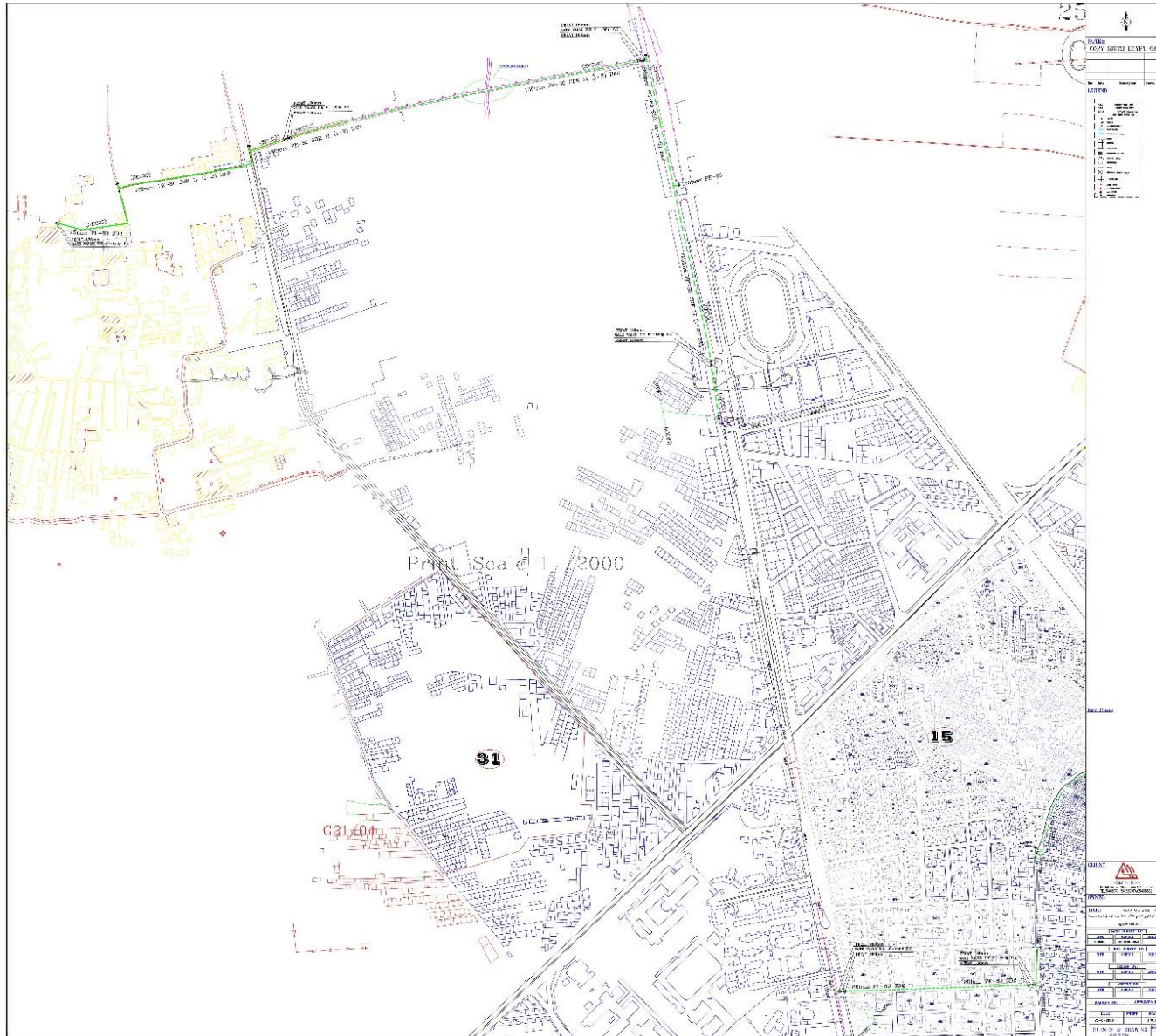


Figure Error! No text of specified style in document.-17: Kherset Regulator Path

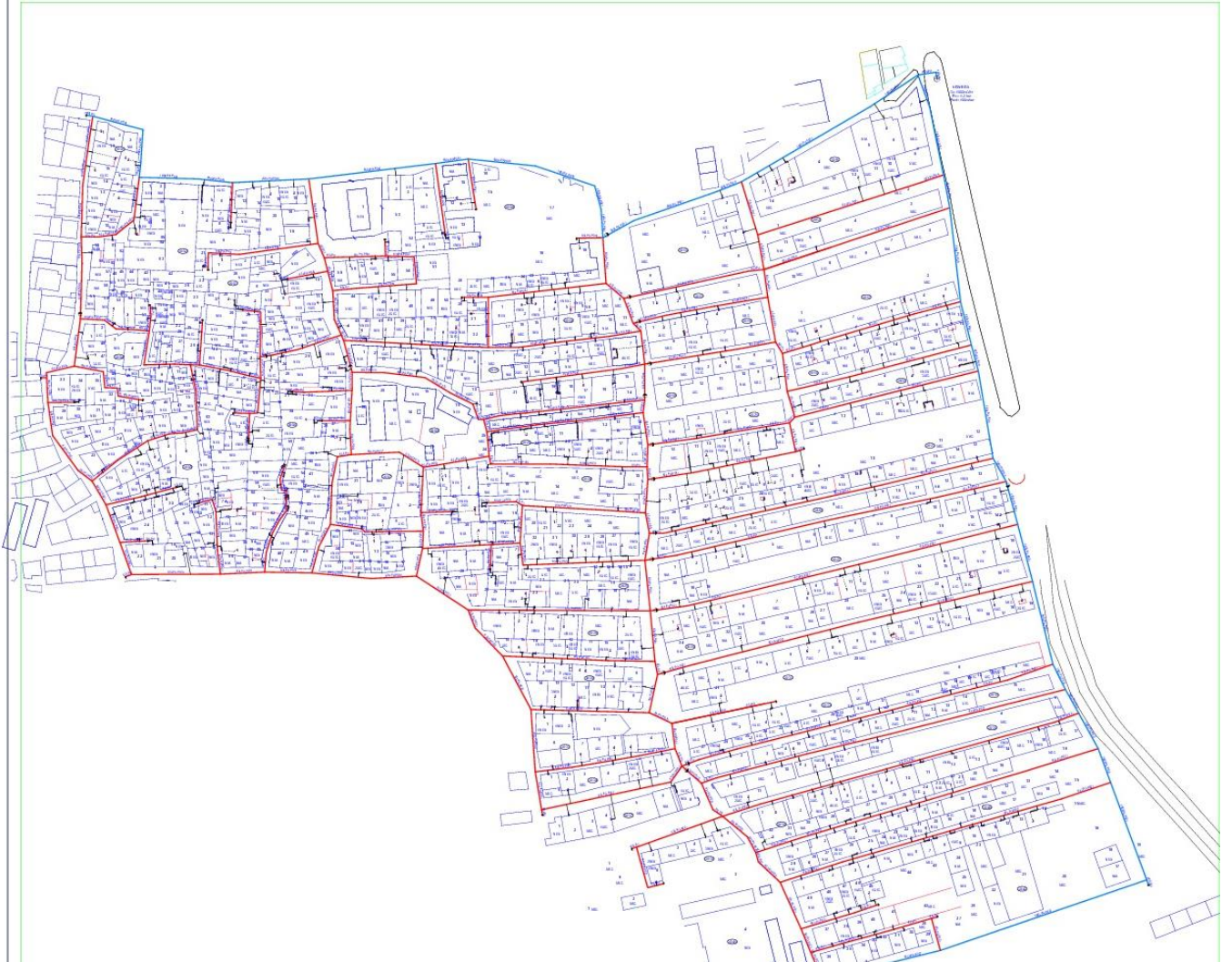


Figure Error! No text of specified style in document.-18: Kherset Households Connection - Section 1

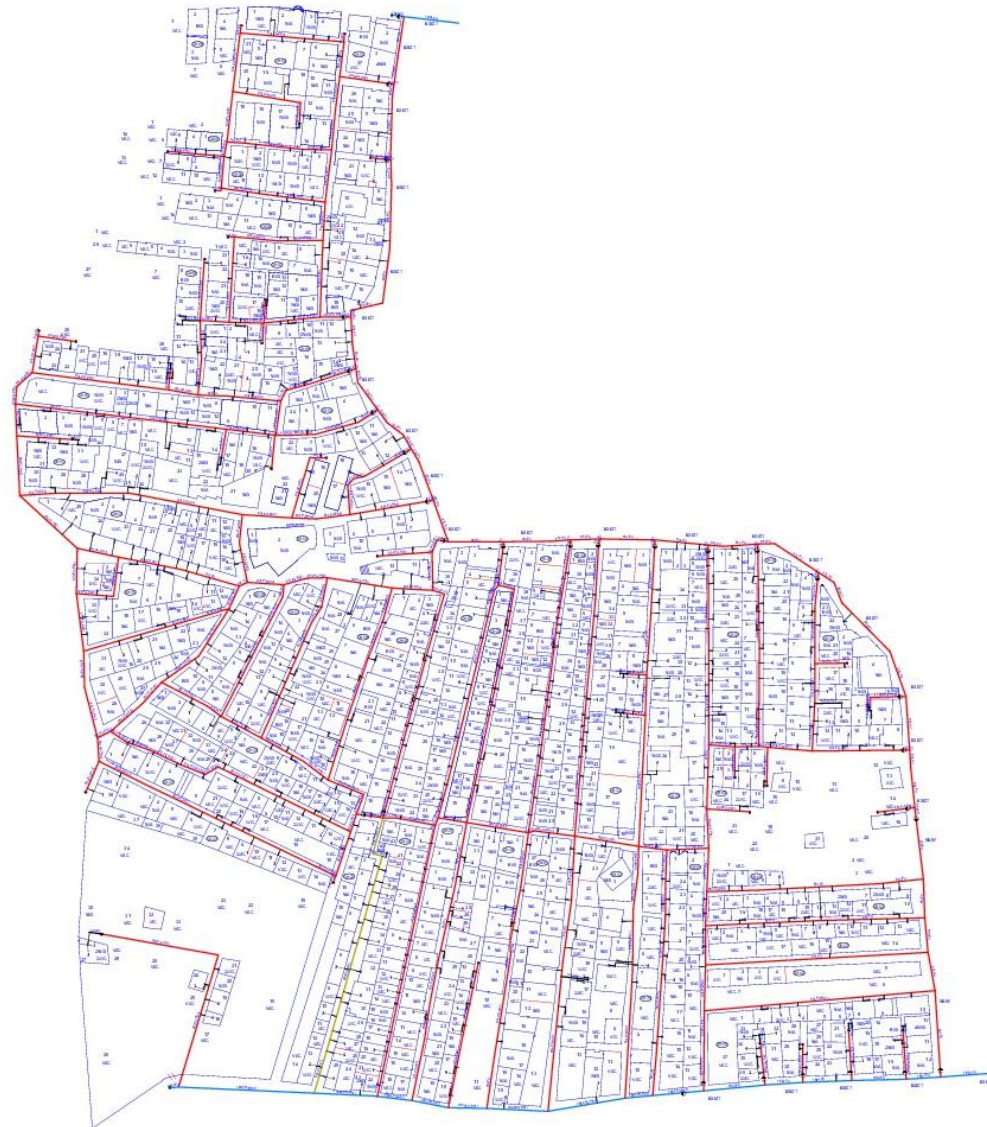


Figure Error! No text of specified style in document.-19: Kherset Households Connection - Section 2